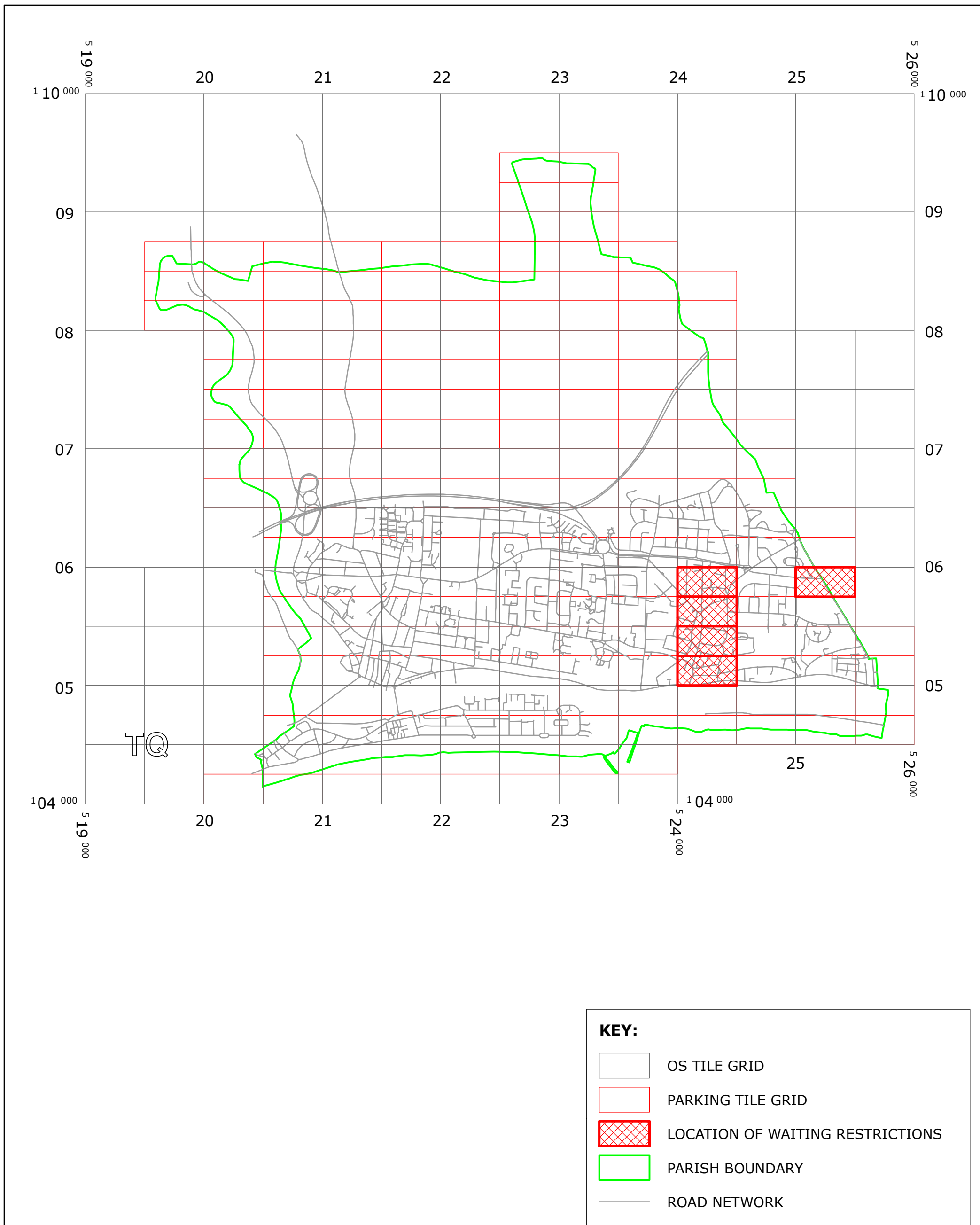







WEST SUSSEX COUNTY COUNCIL  
((ADUR DISTRICT) (PARKING PLACES & TRAFFIC REGULATION)  
(CONSOLIDATION) ORDER 2009)  
(SOUTHWICK: VARIOUS ROADS AMENDMENT) ORDER 2014

# SHOREHAM/SOUTHWICK: LOCATION OF WAITING RESTRICTIONS



**KEY:**

-  OS TILE GRID
-  PARKING TILE GRID
-  LOCATION OF WAITING RESTRICTIONS
-  PARISH BOUNDARY
-  ROAD NETWORK



West Sussex County Council  
Residents &  
Environmental Services  
The Grange, Tower Street  
Chichester  
West Sussex  
PO19 1RH

WEST SUSSEX COUNTY COUNCIL ((ADUR DISTRICT)  
(PARKING PLACES AND TRAFFIC REGULATION)  
(CONSOLIDATION) ORDER 2010)  
(SOUTHWICK: VARIOUS ROADS AMENDMENT) ORDER 2014

LOCATION OF WAITING RESTRICTIONS

Reproduced from or based upon 2013 Ordnance Survey material with permission of the Controller of HMSO  
(c) Crown Copyright reserved. Unauthorised reproduction infringes Crown copyright and may lead to  
prosecution or civil proceedings West Sussex County Council Licence No. 100023447





SCALE: 1:30,000  
DATE: 19/12/2014

### Key for Waiting Restrictions

All areas over which the provision of the orders apply are defined by the shaded areas as shown on the following plans plus a contiguous area not indicated on the plans of verge and/or footway between the carriageway edge and the highway boundary. The plans in this schedule are based upon grid references of the Ordnance Survey National Grid defined by the OSGB 36 triangulation.




#### Prohibition of waiting at any time

- 101  check No waiting at any time
- 107  pat020 No waiting 8.00am-6.00pm Mon-Sat

#### Free Limited Waiting

- 716  shd62 Waiting limited to 1hr No return within 1hr 8.00am-6.00pm Mon-Sat
- 754  usgs502 Waiting limited to 20mins No return within 1hr 7.00am-7.00pm any day

#### Specified Vehicles

- 801  dot6 Disabled persons vehicles 8.00am-6.00pm Mon-Sat
- 830  check Disabled persons vehicles at any time
- 845  usgs602 No waiting at any time except taxis

 District Boundary





West Sussex County Council  
 Highways & Transport  
 The Grange  
 Tower Street  
 Chichester  
 West Sussex  
 PO19 1RH

ADUR DISTRICT: SHOREHAM/SOUTHWICK  
 WAITING RESTRICTIONS

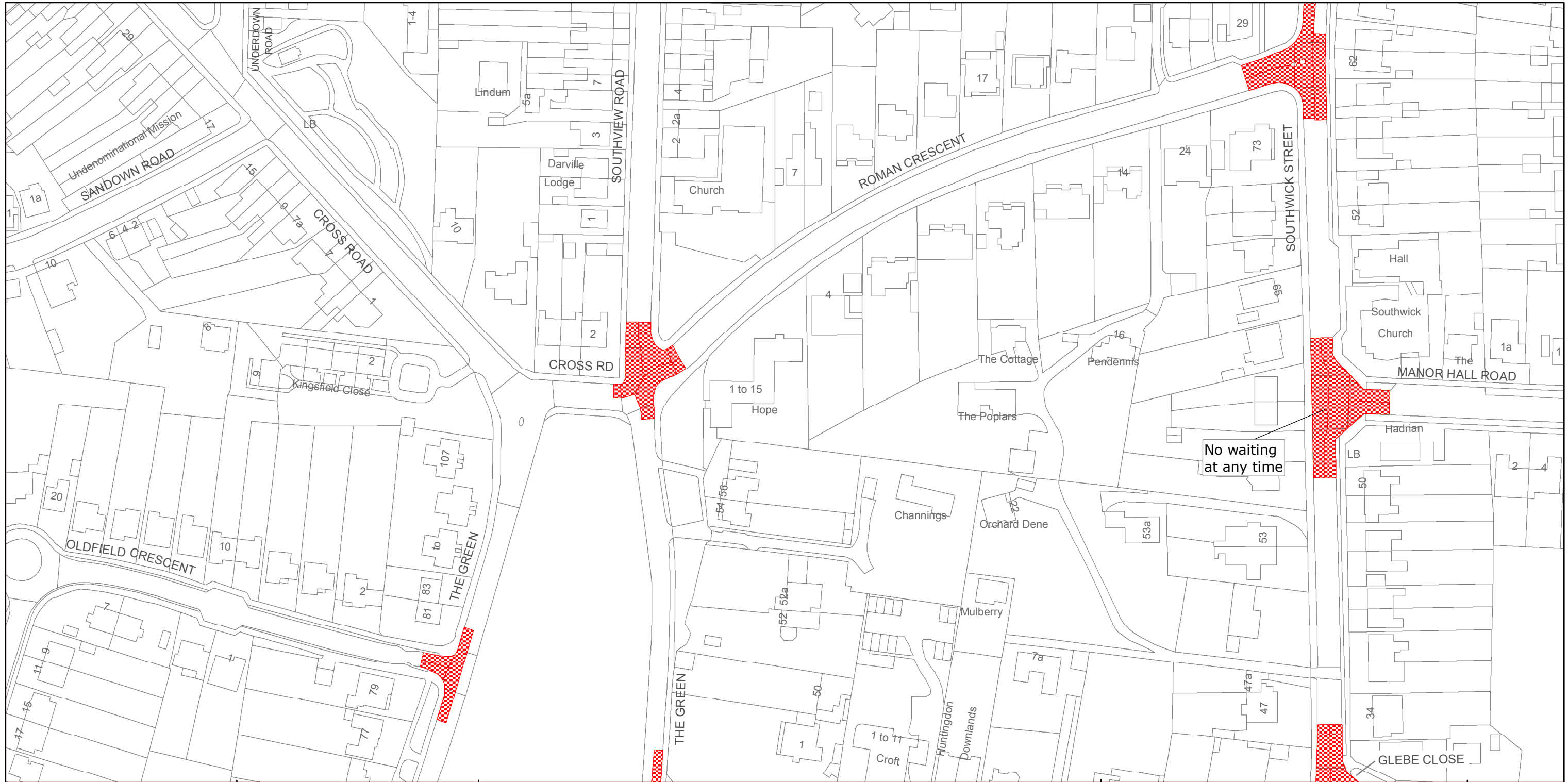
TILE REF NO:  
 TQ2405NWN

SHEET ISSUE NO 2  
 SHEET ACTIVE FROM - 19/12/2014



SCALE:  
 1:1250  
 at A3 size

Reproduced from or based upon 2013 Ordnance Survey material with permission of the Controller of HMSO (c) Crown Copyright reserved.  
 Unauthorised reproduction infringes Crown copyright and may lead to prosecution or civil proceedings West Sussex County Council Licence No. 100023447



No waiting at any time



West Sussex County Council  
 Highways & Transport  
 The Grange  
 Tower Street  
 Chichester  
 West Sussex  
 PO19 1RH

ADUR DISTRICT: SHOREHAM/SOUTHWICK  
 WAITING RESTRICTIONS

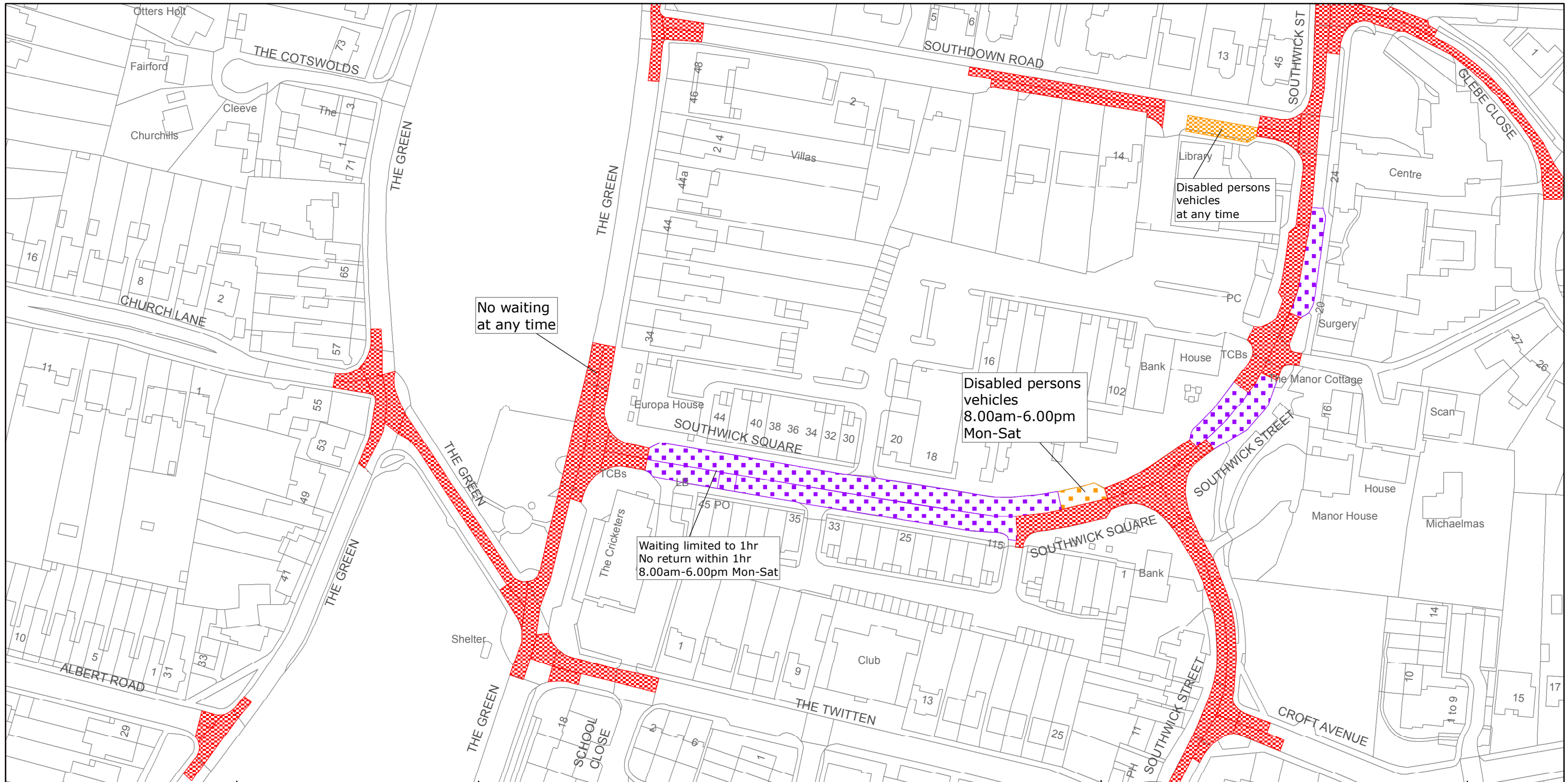
Reproduced from or based upon 2013 Ordnance Survey material with permission of the Controller of HMSO (c) Crown Copyright reserved.  
 Unauthorised reproduction infringes Crown copyright and may lead to prosecution or civil proceedings West Sussex County Council Licence No. 100023447

TILE REF NO:  
 TQ2405NWS

SHEET ISSUE NO 2  
 SHEET ACTIVE FROM - 19/12/2014



SCALE:  
 1:1250  
 at A3 size



No waiting at any time

Disabled persons vehicles  
8.00am-6.00pm  
Mon-Sat

Waiting limited to 1hr  
No return within 1hr  
8.00am-6.00pm Mon-Sat

Library  
Disabled persons vehicles  
at any time



West Sussex County Council  
Highways & Transport  
The Grange  
Tower Street  
Chichester  
West Sussex  
PO19 1RH

ADUR DISTRICT: SHOREHAM/SOUTHWICK  
WAITING RESTRICTIONS

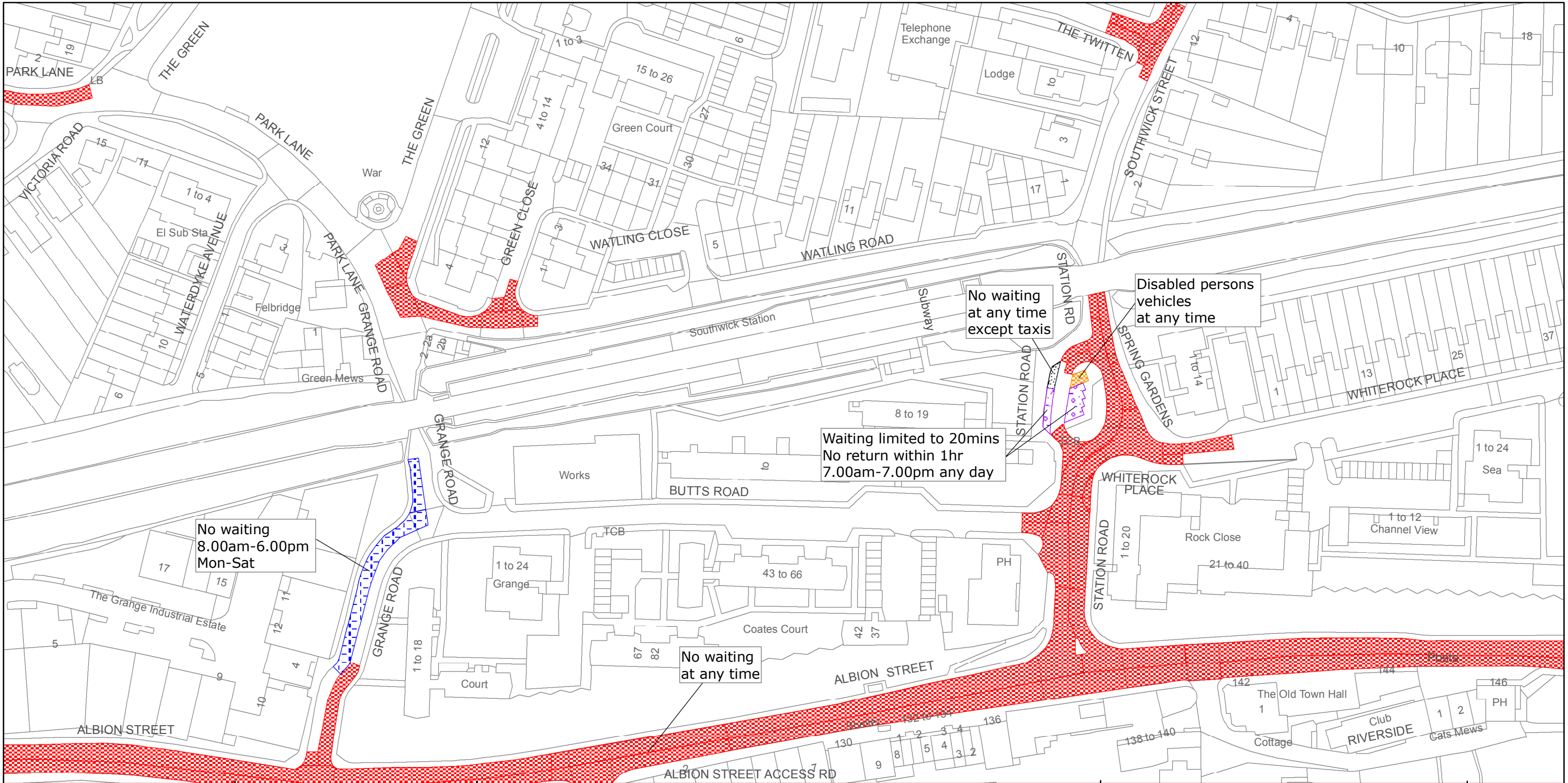
TILE REF NO:  
TQ2405SWN

SHEET ISSUE NO 2  
SHEET ACTIVE FROM - 19/12/2014



SCALE:  
1:1250  
at A3 size

Reproduced from or based upon 2013 Ordnance Survey material with permission of the Controller of HMSO (c) Crown Copyright reserved.  
Unauthorised reproduction infringes Crown copyright and may lead to prosecution or civil proceedings West Sussex County Council Licence No. 100023447



West Sussex County Council  
 Highways & Transport  
 The Grange  
 Tower Street  
 Chichester  
 West Sussex  
 PO19 1RH

ADUR DISTRICT: SHOREHAM/SOUTHWICK  
 WAITING RESTRICTIONS

TILE REF NO:  
 TQ2405SWS

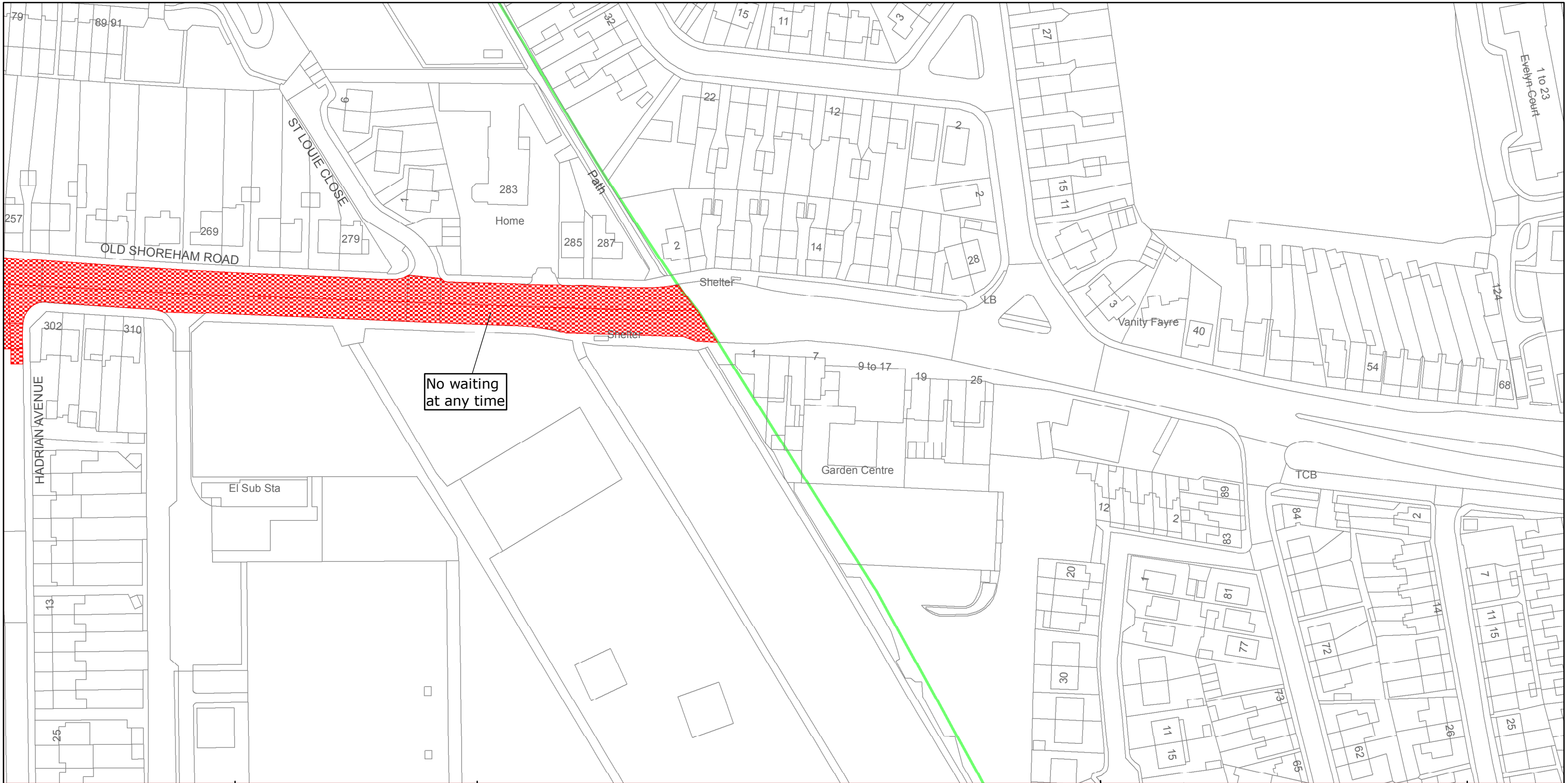
SHEET ISSUE NO 3  
 SHEET ACTIVE FROM - 19/12/2014



SCALE:  
 1:1250  
 at A3 size

Reproduced from or based upon 2013 Ordnance Survey material with permission of the Controller of HMSO (c) Crown Copyright reserved.  
 Unauthorised reproduction infringes Crown copyright and may lead to prosecution or civil proceedings West Sussex County Council Licence No. 100023447





West Sussex County Council  
 Highways & Transport  
 The Grange  
 Tower Street  
 Chichester  
 West Sussex  
 PO19 1RH

ADUR DISTRICT: SHOREHAM/SOUTHWICK  
 WAITING RESTRICTIONS

TILE REF NO:  
 TQ2505NWN

SHEET ISSUE NO 2  
 SHEET ACTIVE FROM - 19/12/2014



SCALE:  
 1:1250  
 at A3 size

Reproduced from or based upon 2013 Ordnance Survey material with permission of the Controller of HMSO (c) Crown Copyright reserved.  
 Unauthorised reproduction infringes Crown copyright and may lead to prosecution or civil proceedings West Sussex County Council Licence No. 100023447